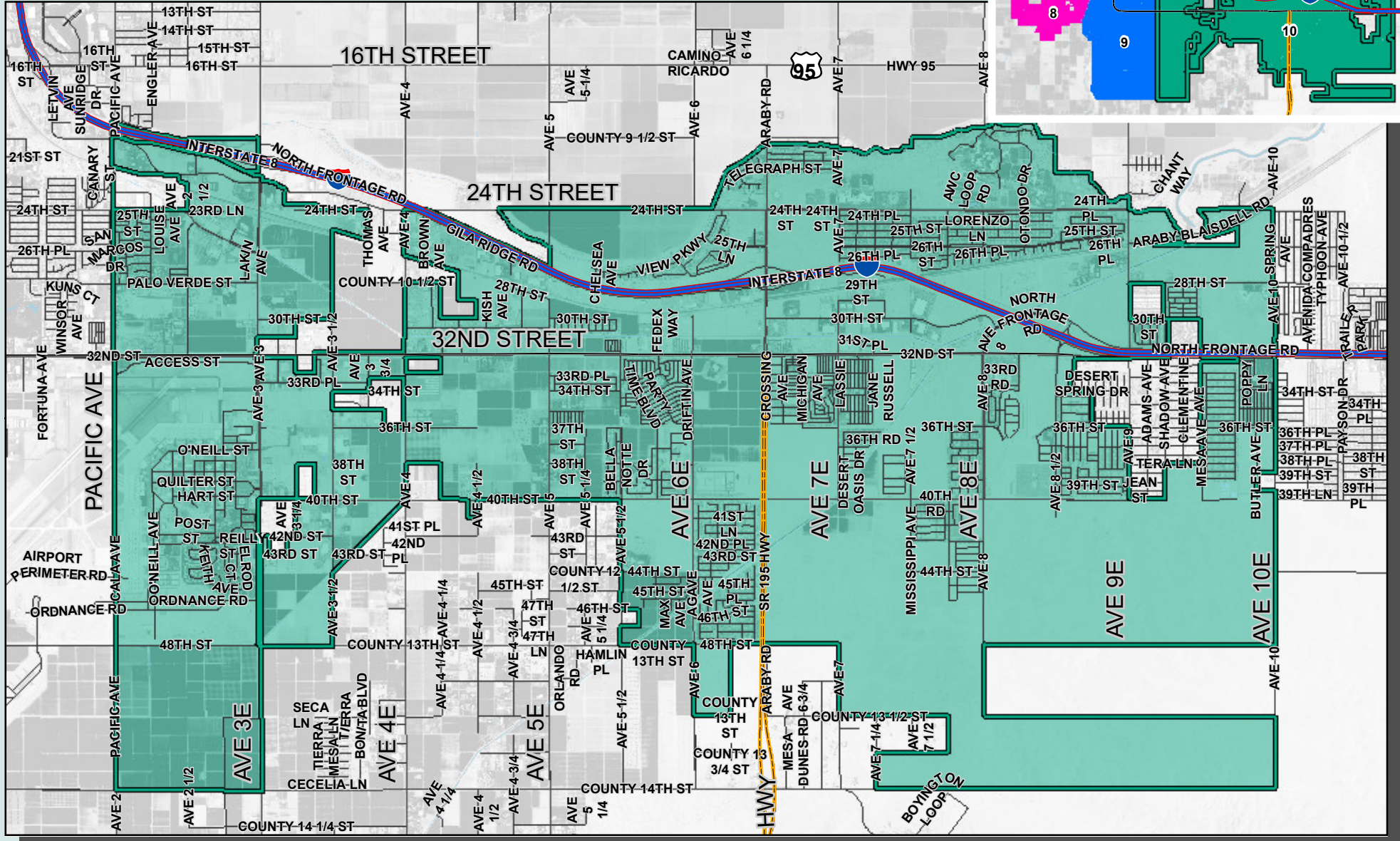
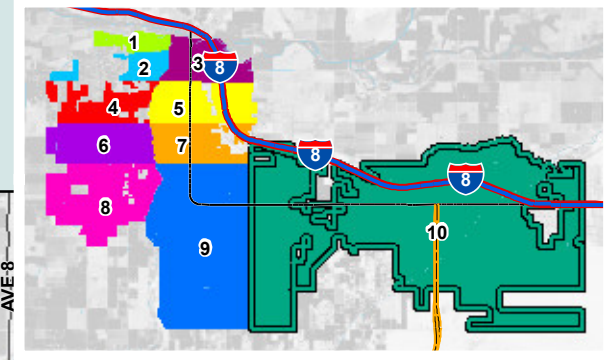





# Neighborhood Cleanup

CITY OF  
*Yuma*

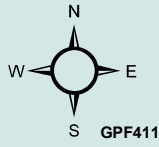


The user(s) of this map acknowledges through their use that there are limitations to the data presented and there are no warranties or guarantees of accuracy of the data either positional or factual.



Information Technology/GIS October, 2020

 Area 10



S GPF411